






Onslow County White Oak River Paddle Trail

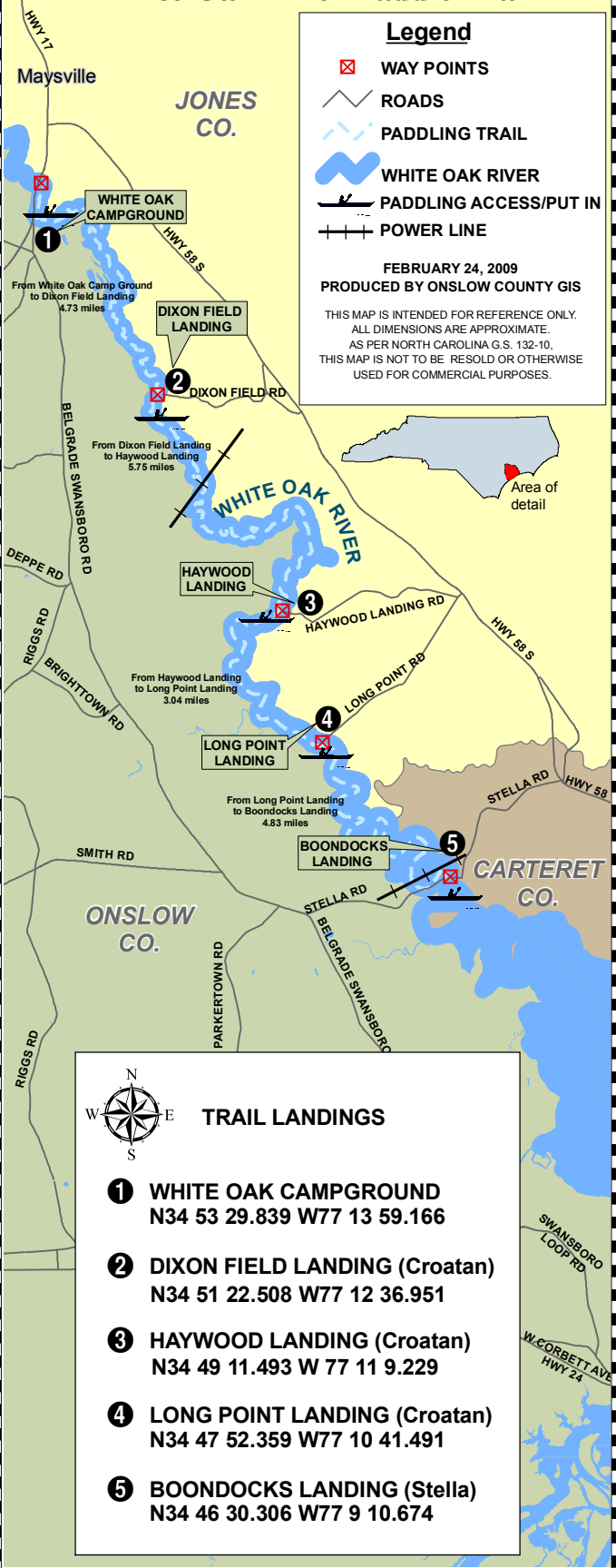
Legend

-  WAY POINTS
-  ROADS
-  PADDLING TRAIL
-  WHITE OAK RIVER
-  PADDLING ACCESS/PUT IN
-  POWER LINE

FEBRUARY 24, 2009

PRODUCED BY ONSLOW COUNTY GIS

THIS MAP IS INTENDED FOR REFERENCE ONLY.
ALL DIMENSIONS ARE APPROXIMATE.
AS PER NORTH CAROLINA G.S. 132-10,
THIS MAP IS NOT TO BE RESOLD OR OTHERWISE
USED FOR COMMERCIAL PURPOSES.



TRAIL LANDINGS

- 1** WHITE OAK CAMPGROUND
N34 53 29.839 W77 13 59.166
- 2** DIXON FIELD LANDING (Croatan)
N34 51 22.508 W77 12 36.951
- 3** HAYWOOD LANDING (Croatan)
N34 49 11.493 W 77 11 9.229
- 4** LONG POINT LANDING (Croatan)
N34 47 52.359 W77 10 41.491
- 5** BOONDOCKS LANDING (Stella)
N34 46 30.306 W77 9 10.674