









Onslow County Cow Horn - New River Paddle Trail

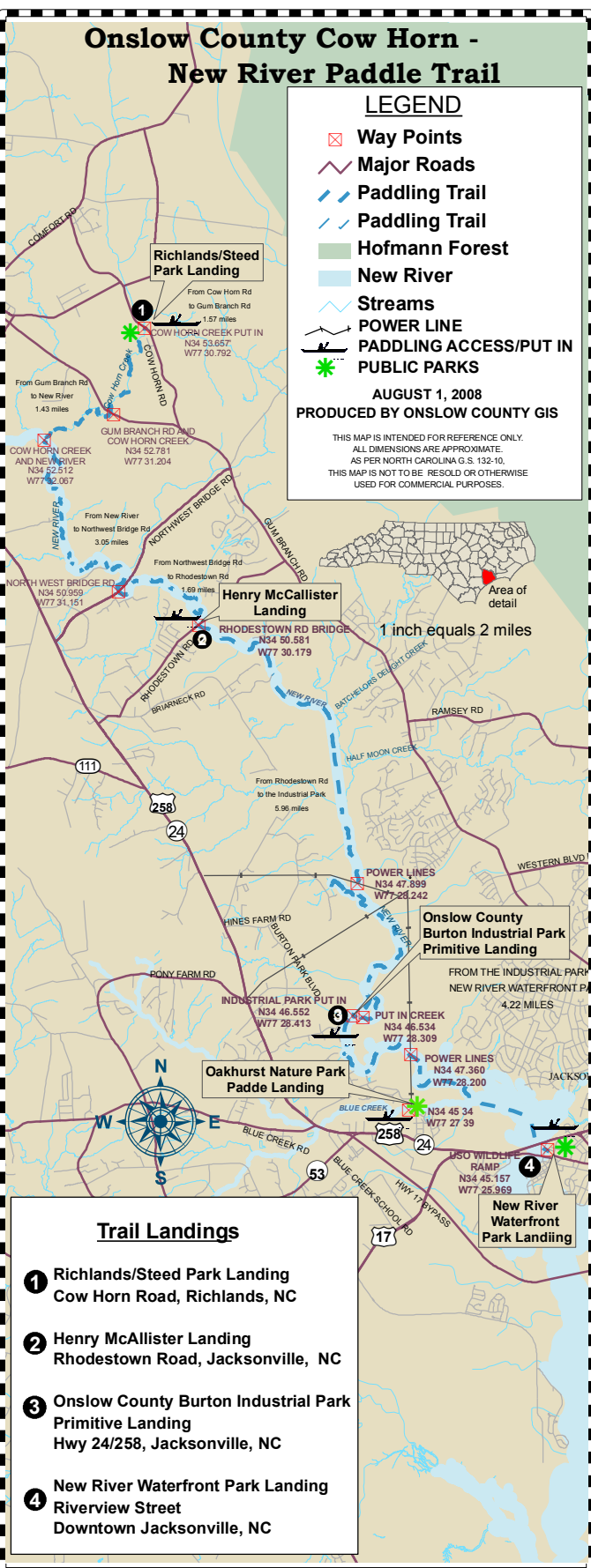
LEGEND

-  Way Points
-  Major Roads
-  Paddling Trail
-  Paddling Trail
-  Hofmann Forest
-  New River
-  Streams
-  POWER LINE
-  PADDLING ACCESS/PUT IN
-  PUBLIC PARKS

AUGUST 1, 2008

PRODUCED BY ONSLOW COUNTY GIS

THIS MAP IS INTENDED FOR REFERENCE ONLY.
ALL DIMENSIONS ARE APPROXIMATE.
AS PER NORTH CAROLINA G.S. 132-10,
THIS MAP IS NOT TO BE RESOLD OR OTHERWISE
USED FOR COMMERCIAL PURPOSES.



Trail Landings

- 1** Richlands/Steed Park Landing
Cow Horn Road, Richlands, NC
- 2** Henry McAllister Landing
Rhodestown Road, Jacksonville, NC
- 3** Onslow County Burton Industrial Park
Primitive Landing
Hwy 24/258, Jacksonville, NC
- 4** New River Waterfront Park Landing
Riverview Street
Downtown Jacksonville, NC